

BAZ-1347

A-1

A-1

C-5 WALNUT

COUNTY COUNTY

C-3

C-5

OUT OF CITY

PUD-84 HOMELAND

A-1

AG

A-1

AG

1784

N

ARROW

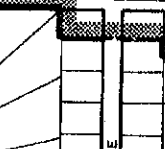
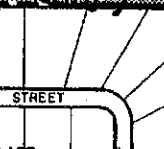
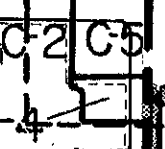
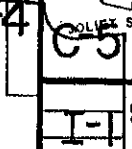
(1930 E. AVE.)

(23 RD ST.)

DALLAS AVE.

24th ST.

F1



KENDALL

COLLIER ST.

IOLA

15th ST.

16th ST.

17th ST.

18th ST.

19th ST.

20th ST.

21st ST.

22nd ST.

23rd ST.

24th ST.

25th ST.

26th ST.

27th ST.

28th ST.

29th ST.

30th ST.

31st ST.

32nd ST.

33rd ST.

34th ST.

35th ST.

36th ST.

37th ST.

38th ST.

39th ST.

40th ST.

41st ST.

42nd ST.

43rd ST.

44th ST.

45th ST.

AG

C-5

C-3

C-2

C-5

C-4

A-1

C-5

R-2

C-5

R-2

C-5

R-2

C-5

R-2

C-5

R-2

C-5

R-2

C-5

R-2

C-5

R-2

C-5

R-2

C-5

R-2

C-5

R-2

C-5

R-2

C-5

C-5

C-3

C-2

C-5

C-4

A-1

C-5

R-2

C-5

R-2

C-5

R-2

C-5

R-2

C-5

R-2

C-5

R-2

C-5

R-2

C-5

R-2

C-5

R-2

C-5

R-2

C-5

R-2

C-5

R-2

C-5

R-2

C-5

C-3

C-2

C-5

C-4

A-1

C-5

R-2

C-5

R-2

C-5

R-2

C-5

R-2

C-5

R-2

C-5

R-2

C-5

R-2

C-5

R-2

C-5

R-2

C-5

R-2

C-5

R-2

C-5

R-2

C-5

R-2

C-5

C-3

C-2

C-5

C-4

A-1

C-5

R-2

C-5

R-2

C-5

R-2

C-5

R-2

C-5

R-2

C-5

R-2

C-5

R-2

C-5

R-2

C-5

R-2

C-5

R-2

C-5

R-2

C-5

R-2

C-5

R-2

C-5

C-3

C-2

C-5

C-4

A-1

C-5

R-2

C-5

R-2

C-5

R-2

C-5

R-2

C-5

R-2

C-5

R-2

C-5

R-2

C-5

R-2

C-5

R-2

C-5

R-2

C-5

R-2

C-5

R-2

C-5

R-2

C-5

C-3

C-2

C-5

C-4

A-1

C-5

R-2

C-5

R-2

C-5

R-2

C-5

R-2

C-5

R-2

C-5

R-2

C-5

R-2

C-5

R-2

C-5

R-2

C-5

R-2

C-5

R-2

C-5

R-2

C-5

R-2

C-5

C-3

C-2

C-5

C-4

A-1

C-5

R-2

C-5

R-2

C-5

R-2

C-5

R-2

C-5

R-2

C-5

R-2

C-5

R-2

C-5

R-2

C-5

R-2

C-5

R-2

C-5

R-2

C-5

R-2

C-5

R-2

C-5

C-3

C-2

C-5

C-4

A-1

C-5

R-2

C-5

R-2

C-5

R-2

C-5

R-2

C-5

R-2

C-5

R-2

C-5

R-2

C-5

R-2

C-5

R-2

C-5

R-2

C-5

R-2

C-5

R-2

C-5

R-2

C-5

C-3

C-2

C-5

C-4

A-1

C-5

R-2

C-5

R-2

C-5

R-2

C-5

R-2

C-5

R-2

C-5

R-2

C-5

R-2

C-5

R-2

C-5

# City of Broken Arrow

P.O. Box 610  
Broken Arrow, Oklahoma 74013

Phone: (918) 251-5311  
FAX: (918) 251-6642

---



May 7, 1998

County Exchange Development  
c/o Joe Adwon  
P.O. Box 52099  
Tulsa, OK 74152-0099

RE: BAZ 1347

Dear Mr. Adwon:

The Broken Arrow City Council, in their meeting of May 4, 1998, conditionally approved BAZ 1347, a request to rezone 21.76 acres located southwest of the southwest corner of Kenosha Street and County Line Road from A-1 to C-5.

This rezoning case was approved, as recommended by the Planning Commission on April 23, 1998, subject to the property being platted. An ordinance confirming C-5 zoning will be prepared after the property is platted.

Action by the City Council will be recorded in the minutes of May 4, 1998. If you have any questions concerning this matter, please contact me.

Sincerely,

*Farhad K. Daroga*

Farhad K. Daroga  
Planning Director

FKD:av

cc: Estate of Philip G. Hartman