

GENERAL WARRANTY DEED

This Indenture: Made this 26th day of June, 2018 between LORI PETTUS, PRESIDENT OF THE GREYOAKS HOME OWNERS ASSOCIATION, party of the first part, hereinafter called Grantor and the CITY OF BROKEN ARROW, OKLAHOMA, a municipal corporation, County of Tulsa, State of Oklahoma, party of the second part, hereinafter called Grantee.

WITNESSETH: That in consideration of the sum of Ten Dollars (\$10.00) and other goods and considerations, receipt of which is hereby acknowledged, said party grantor does, by these presents, grant, bargain, sell and convey unto Grantee, their heirs and assigns, all of the following described real estate, situated in the County of Tulsa, State of Oklahoma, to wit:

SEE EXHIBIT "A"

EXEMPT FROM DOCUMENTARY STAMPS PURSUANT TO 68 O.S. 3202 (11)

And said Grantor, for themselves and their heirs, executors, and administrators, does hereby covenant, promise and agree to and with said Grantee, at the delivery of these presents that he(she) is lawfully seized in his(her) own right of an absolute and indefeasible estate of inheritance in fee simple, of and in all and singular the above granted and described premises, with the appurtenances; that the same are free, clear, and discharged and unencumbered of and from all former and other grants, titles, charges, estates, judgments, taxes, assessments and encumbrances, of whatsoever nature and kind, EXCEPT: Easements, building restrictions of record and special assessments not yet due; and that Grantor will WARRANT AND FOREVER DEFEND the same unto the said Grantee, its successors or assigns, against said Grantor, his(her) heirs and assigns and every person or persons whomsoever lawfully claiming or to claim the same.


IN WITNESS WHEREOF, the parties hereto have caused this instrument to be executed this 26 day of June, 2018.

Lori Pettus
Lori Pettus

State of Oklahoma)
) s.
County of Tulsa)

Before me, the undersigned Notary Public, in and for said County and State, on this 26th day of JUNE, 2018, personally appeared LORI PETTUS, known to me to be the identical person(s) who executed the within and foregoing instrument in writing and acknowledged to me that he/she executed the same as his/her and voluntary act and deed for the uses and purposes therein set forth.

IN WITNESS WHEREOF, I have hereunto set my hand and affixed my official seal the day and year last written above.



Lewis
Notary Public

Approved as to Form:

Lesli Myers
Assistant City Attorney

Approved as to Substance:

Michael L. Spurgeon, City Manager

Attest:

City Clerk

Engineer WBC Checked: 7-2-18

Project: ST1410 FLORENCE STREET: OLIVE TO ASPEN, PARCEL NO. 18

EXHIBIT "A"


LEGAL DESCRIPTION:

A strip, piece or parcel of land lying in part of the W½ E½ NE¼ of Section 33, Township 18 North, Range 14 East, IM, Tulsa County, Oklahoma. Said parcel of land being described by metes and bounds as follows:

The North 50.00 feet of the East 10 feet of the West 115 feet of the East 517 feet of the North 1800 feet of said W½ E½ NE¼

Containing 0.01 acres (253 Sq. Ft.) more or less, of new right of way, the remaining area included in the above description being statutory right of way occupied by the present road.

All bearings contained in this description are based on the Oklahoma State Plane Coordinate System and are not astronomical bearings.


Brian C. Bird
Registered Surveyor No. 1869
In the State of Oklahoma
CA#32 Expires 06-30-2018

08-25-17
DATE



CEC Corporation
Surveying & Mapping Division
4555 W. MEMORIAL RD.
OKLAHOMA CITY, OK 73142
405.753.4200

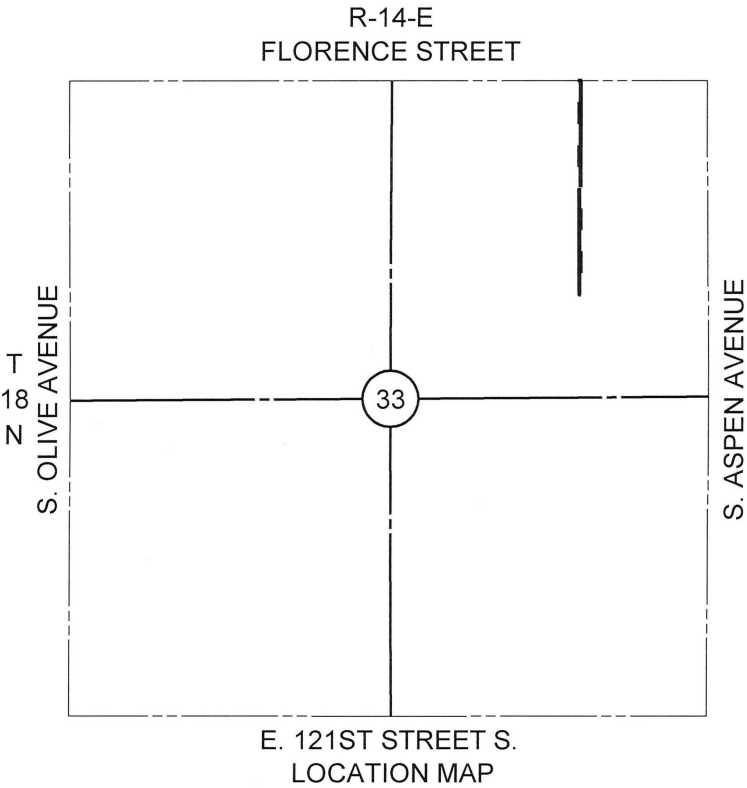
PARCEL: 18	DATE: 04-09-2014
REV: 08/23/17	DRAWN BY: P.L.K.
PAGE 1 of 2	
	CHECKED BY: B.C.B.

EXHIBIT "A"

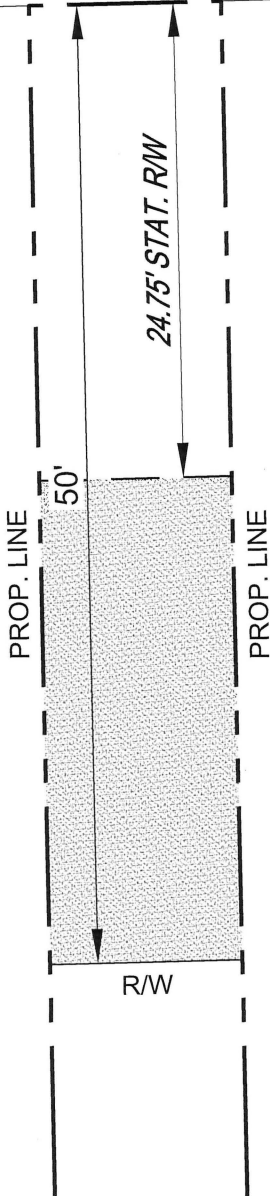
OWNER:
GREYOAKS HOMEOWNERS ASSOCIATION,
AN UNINCORPORATED OKLAHOMA ASSOCIATION

ADDRESS:
GREYOAKS HOA
C/O JERRY AGEE
5208 S. CHESTNUT AVE.
BROKEN ARROW, OK 74011

STATEMENT OF BEARINGS:
ALL BEARINGS ARE GRID NORTH BASED UPON THE NAD 83
OKLAHOMA STATE PLANE COORDINATE SYSTEM, NORTH ZONE.



PROP. & SEC. LINE



CEC Corporation
Surveying & Mapping Division
4555 W. MEMORIAL RD.
OKLAHOMA CITY, OK 73142
405.753.4200

PARCEL: 18

REV: 08/23/17

DATE: 04-09-2014

DRAWN BY: P.L.K.

SCALE: 1:10

CHECKED BY: B.C.B.