

### Legal Description

LOTS FIVE (5) THRU TWELVE (12) BLOCK 54, ORIGINAL TOWN OF BROKEN ARROW AN ADDITION TO THE CITY OF BROKEN ARROW, COUNTY OF TULSA, STATE OF OKLAHOMA, ACCORDING TO THE RECORDED PLAT THEREOF.

LOTS 5-6 CONTAINS 7,000.00 SQ FT/0.161 ACRES.  
LOTS 7-8 CONTAINS 7,000.00 SQ FT/0.161 ACRES.  
LOTS 9-10 CONTAINS 6,882.89 SQ FT/0.158 ACRES.  
LOT 11-12 CONTAINS 5,381.62 SQ FT/0.124 ACRES.

### Notes:

ABSTRACT OF TITLE OR ATTORNEY'S TITLE OPINION NOT AVAILABLE TO SURVEYOR AT DATE OF SURVEY.

THIS FIRM WAS NOT CONTRACTED TO RESEARCH EASEMENTS OR ENCUMBRANCES OF RECORD. NO ATTEMPT TO RESEARCH THE COUNTY RECORDS OR OTHER RECORD OFFICES WAS PERFORMED BY THIS FIRM. THEREFORE EASEMENTS MAY AFFECT THE SUBJECT TRACT THAT ARE NOT REFLECTED BY THIS PLAT.

REFER TO COUNTY OF TULSA ZONING ORDINANCE FOR ZONING INFORMATION.

ALL UNDERGROUND UTILITIES MAY NOT BE SHOWN.

PROPERTY ADDRESS IS 209, 215, 219 & 223 WEST DALLAS STREET.

### Surveyor's Statement

HRAOK, INC. AND I, RONALD M. MCGILL, A PROFESSIONAL LAND SURVEYOR IN THE STATE OF OKLAHOMA, DO HEREBY STATE THAT THE ADJOINING MAP REPRESENTS A SURVEY PERFORMED IN THE FIELD UNDER MY DIRECT SUPERVISION AND IS TRUE AND CORRECT TO THE BEST OF MY KNOWLEDGE AND BELIEF AS OF THIS DATE. THIS SURVEY MEETS THE MINIMUM STANDARDS FOR SURVEYING IN THE STATE OF OKLAHOMA AS SET FORTH BY THE OKLAHOMA STATE BOARD OF REGISTRATION FOR PROFESSIONAL ENGINEERS AND LAND SURVEYORS AS OF THIS DATE.

WITNESS MY HAND AND SEAL THIS 29TH DAY OF SEPTEMBER, 2014.

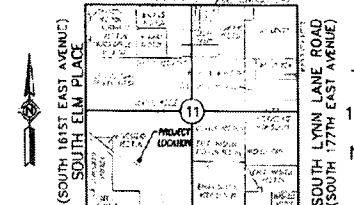
HRAOK, INC.

RONALD M. MCGILL  
PROFESSIONAL LAND SURVEYOR  
OKLAHOMA NO. 1897

9-29-14  
DATE:



R 14 E  
(EAST 71ST STREET SOUTH)  
KENOSHA STREET



HOUSTON STREET  
(EAST 81ST STREET SOUTH)

Location Map  
1" = 200'

## Plat of Survey

### Legend

IPF	IRON PIN FOUND
IPS	IRON PIN SET
UE	UTILITY EASEMENT
BL	BUILDING LINE
WM	WATER METER
OHE	OVERHEAD ELECTRIC
PP	POWER POLE
EM	ELECTRIC METER

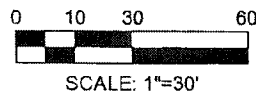
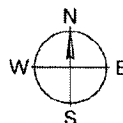
PAINTED BY: [illegible]  
FILE: 12089-TP-012  
DATE: 06/11/2014 - 10:01 AM



BEFORE YOU DIG  
CONTACT OKLAHOMA  
ONE-CALL

1-800-522-8543

EXISTING UNDERGROUND LINES HAVE  
BEEN SHOWN TO THE EXTENT KNOWN



PREPARED FOR: MR. DOUG BRINSFIELD

CHECKED BY:	RMM	SCALE:	1"=30'
SURVEY BY:	RR	DRAFTED BY:	RLR
SURVEY DATE:	8/30/14	JOB NUMBER:	12989
BOOK / PAGE:	32/74	FILE NUMBER:	1814.1100

**HRAOK, INC**  
ENGINEERS • SURVEYORS • PLANNERS

1913 WEST TACOMA - SUITE A  
BROKEN ARROW, OKLAHOMA 74012  
CA# 3543 EXP. DATE: 6-30-2015  
VOICE: (918) 258-3737  
FAX: (918) 258-2554  
www.hraok.com