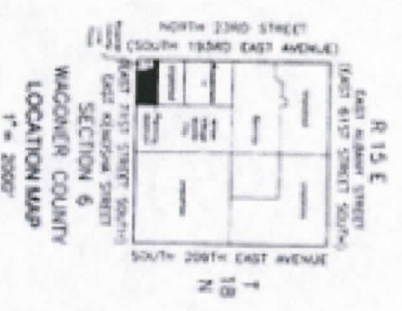


FINAL PLAT TIGER PLAZA

AN ADDITION TO THE CITY OF BROKEN ARROW,
BENEFICIAL RESUBDIVISION OF FLEMING ADDITION
AND A PART OF GOVERNMENT LOT 1, SECTION 5, T-144N, R-15E,
WAGONER COUNTY, STATE OF OKLAHOMA

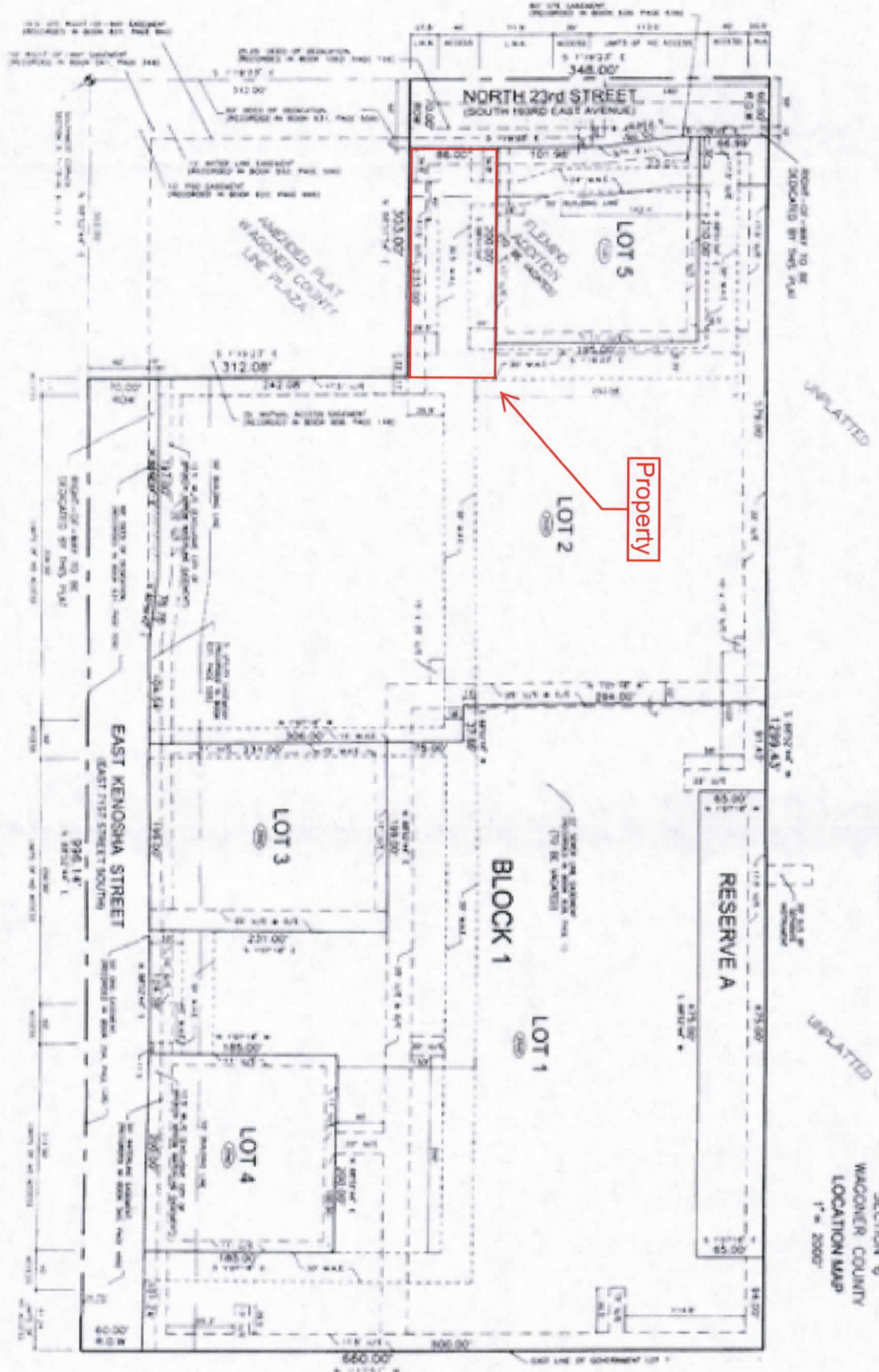
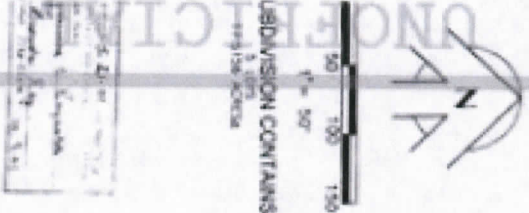


OWNER
ALBERTSON'S INC.
a Division of
KROGER Corporation
200 N. Lincoln
Buckeye, OH 43004

OWNER OF LOT 1
LARRY D. FLEMING
an individual
200 N. Lincoln
Buckeye, OH 43004

PREPARED BY
**WHITE SURVEYING
C O M P A N Y**
200 N. Lincoln
Buckeye, OH 43004
Phone: 614.762.1111
Fax: 614.762.1112
www.white-surveying.com

PROJECT
RHOJURY ENGINEERING, INC.
200 N. Lincoln
Buckeye, OH 43004
Phone: 614.762.1111
Fax: 614.762.1112
www.rhojury.com



LEGEND

- • • • • Subdivision
- • • • • District boundary
- • • • • Section boundary
- • • • • Township boundary
- • • • • Range boundary
- • • • • Meridian
- • • • • Monument
- • • • • Easement
- • • • • Right-of-way
- • • • • Utility
- • • • • Other

BENCHMARK
The 2007 bench mark is located at the intersection of East Kenosma Street and South 1950 East Avenue (South 1950 East Avenue) in the northeast corner of Section 5, T-144N, R-15E, Wagoner County, Oklahoma.
Elevation = 720.74' above 1988

MONUMENT NOTE
No lot corners are marked with an iron nail. All corners are marked with iron nails. All corners are marked with iron nails.

LEGAL DESCRIPTION
The South 1/4 of Section 5, T-144N, R-15E, Wagoner County, Oklahoma, is divided into five (5) lots, to-wit: Lot 1, Lot 2, Lot 3, Lot 4, and Lot 5, as shown on the attached plat. The lots are to be used for residential purposes.

TIGER PLAZA
FINAL PLAT