

TULSA COUNTY URBAN COUNTY
COMMUNITY DEVELOPMENT BLOCK GRANT (CDBG)

APPLICATION FOR FY2016 FUNDS

1. Name of Unit of Local Government City of Broken Arrow
- Mailing Address P.O. Box 610, Broken Arrow, OK 74013-0610
- Physical Address 220 S. First Street, Broken Arrow, OK
- Zip Code +4 74012-4152
- Phone Number 918-259-2400x5414 Fax # 918-259-8453
- FEI# 73 6005109
- DUNS 078-655-495-0000
- Chief Elected Official Craig Thurmond, Mayor
- Clerk Lisa Blackford
- Name of Staff Contact Tom Cook
- Phone Number 918-259-2400x5322 E-mail tcookjr@brokenarrowok.gov
3. Project Title, **Detailed** Description of Project
(Attach additional detail as needed. Provide Map)
- a. Waterline from Greeley Street to Detroit Street. Replace an existing 6-inch cast iron waterline that is deteriorated and experiencing severe tuberculation with an 8-inch PVC line that will provide adequate volume and pressure for the College Addition neighborhood in "old" Broken Arrow. Route of the new line will be from Greeley St. south to Elgin St. along the east side of 4th St., then west along the south side of Elgin St. to 3rd St., then south along the west side of 3rd St. to connect with an existing 12-inch line on the north side of Detroit St., a total of 1,435 linear feet. (Map 1)
- b. Sidewalk from Midway Ave. to Detroit Street. Construct a new 5-foot-wide ADA-compliant Portland cement concrete sidewalk along the west side of 4th Street from Detroit St. to Midway Ave. to provide pedestrian access to Rhoades Elementary School for College and Lowery's Additions and to tie in to an existing sidewalk that extends from Midway Ave. to Kenosha St. (Map 2)
- c. Multipurpose Trail along Kenosha Street from 27th Street to 37th Street. Construct a new 8-foot asphaltic concrete trail along the north side of Kenosha Street (71st St. S.) from 27th St. to 37th St. (209th E. Ave.) to provide pedestrian and bicycle access from Camino Villa mobile home park to an existing Wal-Mart shopping center and a proposed Broken Arrow Public School elementary and middle school. Length of the proposed trail is approximately 3,830 feet. (Map 3)

Number of population served (a & b): 680

Census Tract/Block Group # 74.02 / #2

Number of population served (c) 2,675

Census Tract/Block Group # 305.7 / #1

Household Income Survey -

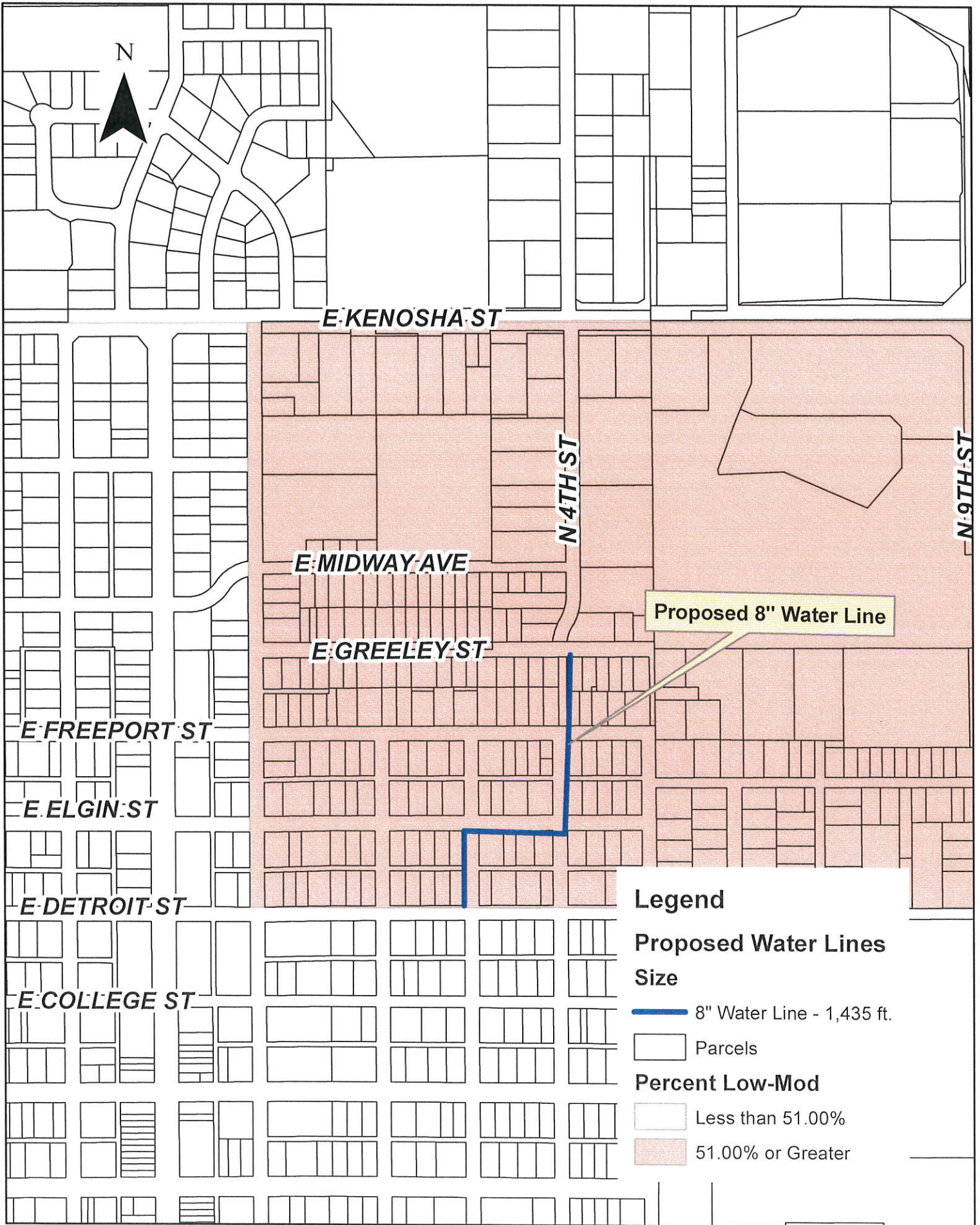
5 Project Budget Summary:

CDBG Funds \$410,000.00 \$ _____

Other Sources \$289,600.00 \$ _____

_____ \$ _____



Total \$ 699,600.00





Legend

Proposed Water Lines

Size

-  8" Water Line - 1,435 ft.
-  Parcels

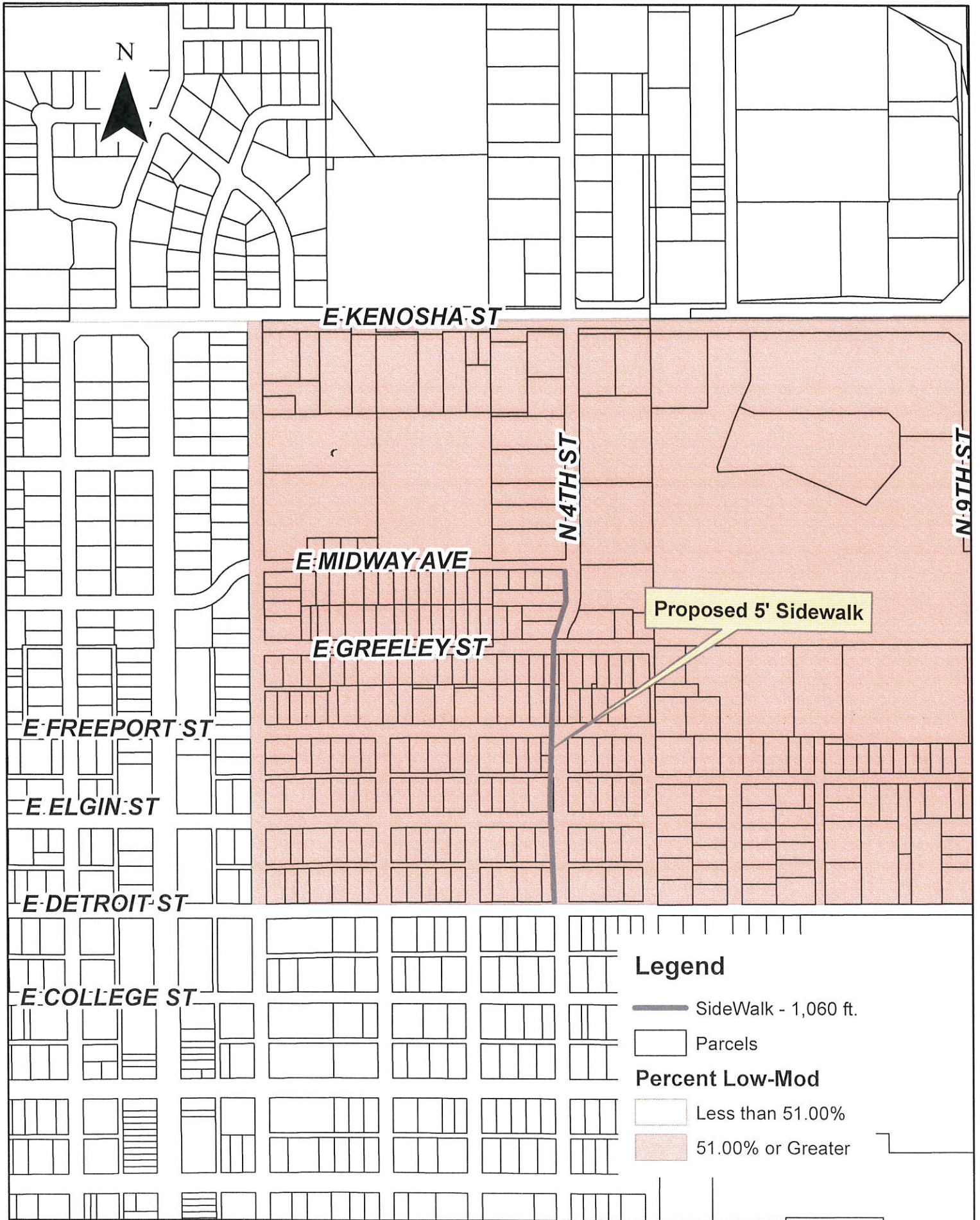
Percent Low-Mod

-  Less than 51.00%
-  51.00% or Greater



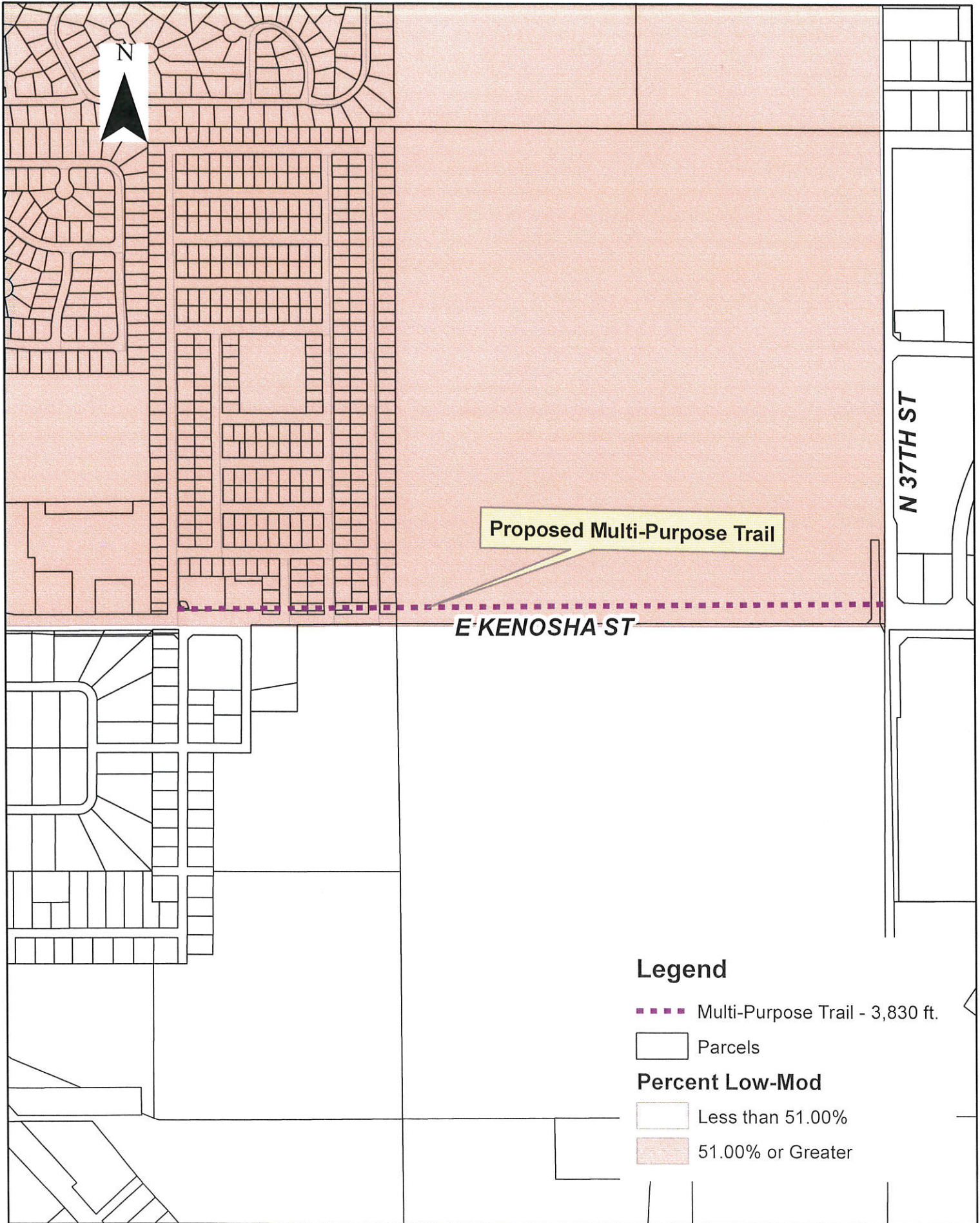
CDBG Projects for City of Broken Arrow

Map1



CDBG Projects for City of Broken Arrow

Map2



Proposed Multi-Purpose Trail

E KENOSHA ST

N 37TH ST

Legend

----- Multi-Purpose Trail - 3,830 ft.

▭ Parcels

Percent Low-Mod

▭ Less than 51.00%

▭ 51.00% or Greater



**TULSA COUNTY URBAN COUNTY
COMMUNITY DEVELOPMENT BLOCK GRANT (CDBG)**

APPLICATION CERTIFICATION

The Applicant hereby certifies that all of the information contained in this application for community development assistance through the Tulsa County CDBG Urban County Program is true and accurate to the best of my knowledge and that all documentation supporting the information in this application is on file in the official offices of this unit of local government, available for review by Tulsa County/HUD during normal business hours. The Applicant also affirms that none of the activities set forth in this application have been initiated, nor shall they be initiated unless a grant has been awarded, a contract fully executed, and notice has been issued by Tulsa County that release of funds requirements have been met.

Craig Thurmond, Mayor
(Type) Name and Title of Chief Elected Official

Date

x

Signature of Chief Elected Official

[S E A L]

State of Oklahoma
County Tulsa
Attest:

Subscribed and sworn to before me _____, 20____.

Clerk

ATTACHMENT A

COMMUNITY DEVELOPMENT BLOCK GRANT (CDBG)
2016 TULSA COUNTY URBAN COUNTY
BUDGET

Name of Applicant: <u>City of Broken Arrow</u>		Funding Source	Funding Source	Funding Source	Total Project Expenditures
Itemized Description of Construction Activity	CDBG Grant	City	Other		
Waterline from Greeley to Detroit	\$258,300.00				\$258,300.00
Sidewalk from Midway to Detroit	\$58,300.00			\$	\$58,300.00
Multipurpose Trail on Kenosha	\$93,400.00	\$289,600.00			\$383,000.00
Total Construction Activity	\$ 410,000.00	\$ 289,600.00	\$ -		\$699,600.00
Professional & Non Construction					
Engineering/Architect Funds				\$	
Inspection Funds					
Other: Survey					
Other: Publishing					
Total Professional & Non Const.	\$ -	\$ -	\$ -	\$	\$ -
Administrative Costs					
Public Administrative Funds	\$ -----			\$	
Direct Administrative Funds	\$ -----			\$	
Total Administrative Costs	\$ -			\$ -	\$ -
Total Project Costs	\$410,000.00				

If additional is space needed, attach additional sheet(s)

**COMMUNITY DEVELOPMENT BLOCK GRANT (CDBG)
TULSA COUNTY URBAN COUNTY**

DIRECT PROJECT BENEFICIARY INCOME SURVEY SUMMARY FORM

ATTACHMENT B

Activity Name: _____

COMPLETE THIS SECTION BY PLACING THE TOTAL NUMBER OF HOUSEHOLDS OBTAINED FROM THE HOUSEHOLD SURVEY IN EACH APPROPRIATE COLUMN.

Insert County Income Levels	\$34,400	\$39,300	\$44,200	\$49,100	\$53,050	\$57,000	\$60,900	\$64,850
Number of People in Each Household Below or Above the County Income Levels	1	2	3	4	5	6	7	8
Total Number Of Households	Below Above 0	Below Above	Below Above	Below Above	Below Above	Below Above	Below Above	Below Above

Total Number of Occupied Households/Homes in Activity	Target Area = _____
Total Number of Persons in Activity	Target Area = _____
Total Number of Occupied Households/Homes Surveyed in Activity	Target Area = _____
Total Number of Persons Accounted for by the Survey in the Activity	Target Area = _____
Total Number of Households Below the Low and Moderate Income Level in the Activity	Target Area = _____
Percentage of Total Households Below the Low and Moderate Income Level in the Activity	Target Area = _____ %

I hereby certify that the above information was obtained from the occupants of the addresses listed and the information is accurate:

City-wide Low and Moderate Income Level _____
(For use only when projects are of City-wide benefit.)

HUD Census Data for Low and Moderate Income Level for Block Groups, Enumeration Districts or Census Tracts as Provided by HUD (For use only when a project's target area boundaries are identical to BG, ED or Tracts)
61.54 _____ %

x Signature of Chief Executive Official _____ Date _____

[Seal]

Subscribed and sworn to before me _____, 20____. My commission expires _____, 20____.

Commission No. _____ Clerk/Notary Signature _____

COMMUNITY DEVELOPMENT BLOCK GRANT (CDBG)
TULSA COUNTY URBAN COUNTY

IDENTIFICATION OF OTHER PROJECT FUNDING SOURCES

Federal/State participation, if any (loans, grants, etc.) provide commitment letters.

Agency	Purpose	Amount	Present Status Comment

Other sources and amount of project financing including applicant's local contribution, if any.

Agency	Purpose	Amount	Present Status Comment
City of Broken Arrow	GO Quality of Life Bond for Trails	\$289,000	2016 Bond Sale

x

Chief Elected Signature _____ Date _____

**COMMUNITY DEVELOPMENT BLOCK GRANT (CDBG)
2016 TULSA COUNTY URBAN COUNTY**

Attach Certified Professional Cost Estimates/Engineering Report (where applicable)

CITY OF BROKEN ARROW
 COMMUNITY DEVELOPMENT BLOCK GRANT PROJECTS
 FY15-16

Proposed Improvements	Length, LF	Estimated Cost / LF	Total Cost
<u>Water Line</u> 8-Inch Waterline from Greeley St to Detroit St.	1,435	\$180	\$ 258,300
<u>Sidewalk</u> 5-Ft Concrete Sidewalk on W Side of 4th St. from Detroit St. to Midway Ave.	1,060	\$55	\$ 58,300
<u>Multi-Purpose Trail</u> 8-Ft Asphalt Trail N Side of Kenosha from 27th St. to 37th St.	3,830	\$100	\$ 383,000
Total Cost, All Facilities			\$ 699,600