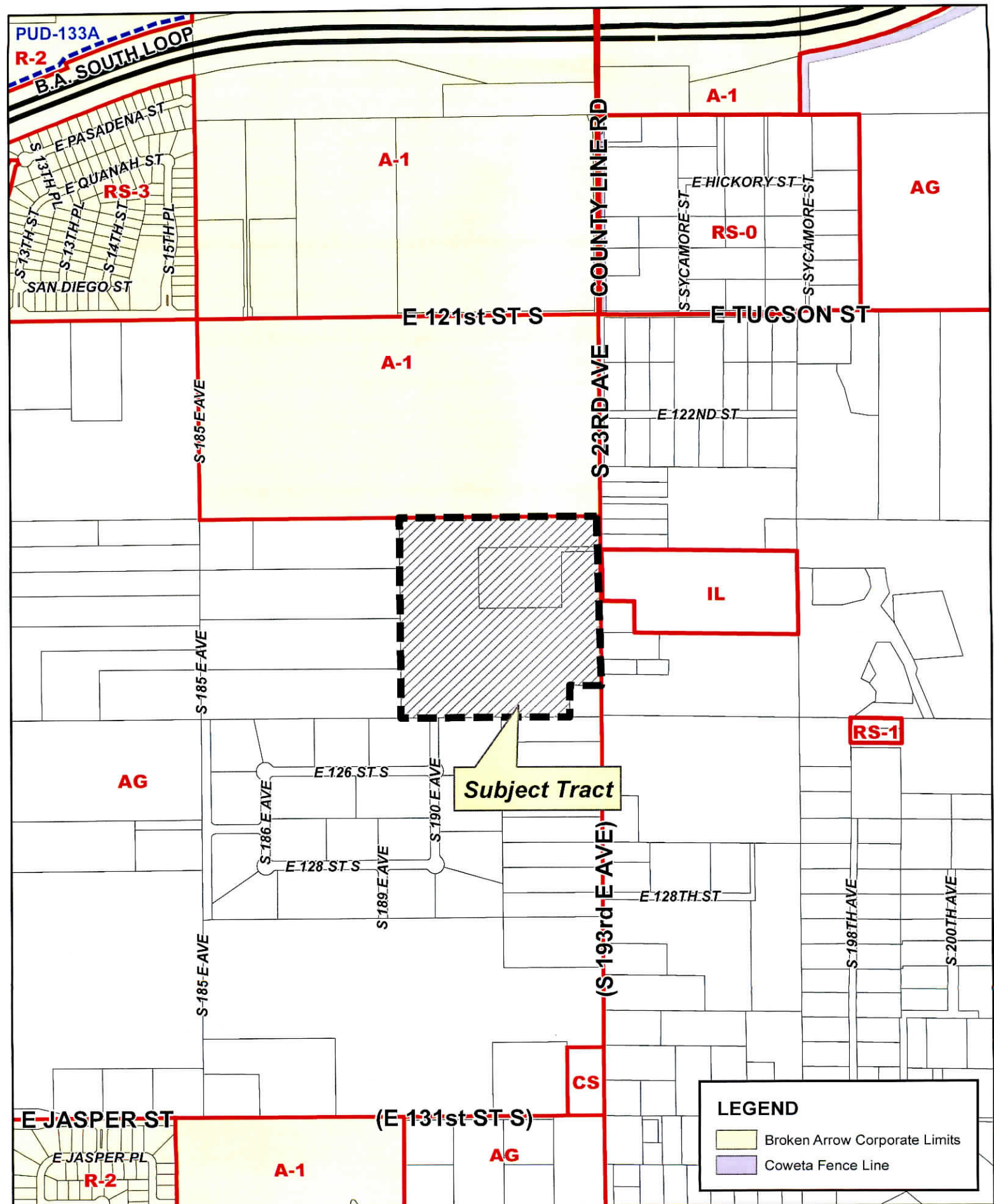


PUD-133A

R-2

B.A. SOUTH LOOP



LEGEND

- Broken Arrow Corporate Limits
- Coweta Fence Line

Subject Tract

300' Radius

Subject Tract

**PROPOSED ANNEXATION
TUCSON & COUNTY LINE**

0 200 400 800
Feet

01 17-14



PUD-133A
R-2
B.A. SOUTH LOOP

S EPASADENA ST
S 13TH ST
E QUANAH ST
S 13TH PL
S 14TH ST
S 15TH PL
SAN DIEGO ST

RS-3

A-1

A-1

AG

RS-0

E-121st ST-S

E TUCSON ST

A-1

E 122ND ST

S-185 E-AVE

S-23RD-AVE-COUNTY LINE RD

S SYCAMORE ST

S SYCAMORE ST

IL

RS-1

AG

Subject Tract

E 126 ST S

E 128 ST S

E 128TH ST

S-185 E-AVE

S 186 E-AVE

S 189 E-AVE

S 190 E-AVE

(S-193rd E-AVE)

S 198TH AVE

S 200TH AVE

E JASPER ST

(E 131st ST-S)



CS

A-1

AG

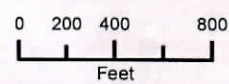
E JASPER PL
R-2

LEGEND

-  Broken Arrow Corporate Limits
-  Coweta Fence Line



PROPOSED ANNEXATION
TUCSON & COUNTY LINE



01 17-14

