














**SUBJECT TRACT
LAND USE PLAN
REGIONAL EMPLOYMENT/COMMERCIAL**

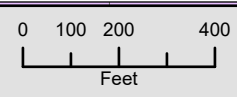
Comprehensive Plan LUIS Classification

 Special District Overlay	 Level 6 - Regional Employment/Commercial
 Level 1 - Rural Residential	 Level 7 - Major Industrial
 Level 2 - Urban Residential	 Greenway/Floodplain
 Level 3 - Transition Area	 Public Recreation
 Level 4 - Commercial/Employment Nodes	 Private Recreation
 Level 5 - Downtown Area	 Public/Semi-Public

 300' Radius

 Subject Tract

BAZ-002875-2026



13 18-14

