













**SUBJECT TRACT
LAND USE PLAN
REGIONAL EMPLOYMENT/COMMERCIAL**

Comprehensive Plan LUIS Classification

- | | |
|--|--|
|  Special District Overlay |  Level 6 - Regional Employment/Commercial |
|  Level 1 - Rural Residential |  Level 7 - Major Industrial |
|  Level 2 - Urban Residential |  Greenway/Floodplain |
|  Level 3 - Transition Area |  Public Recreation |
|  Level 4 - Commercial/Employment Nodes |  Private Recreation |
|  Level 5 - Downtown Area |  Public/Semi-Public |

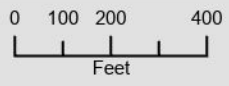


300' Radius



Subject Tract

**PUD-001660-2024
BAZ-001703-2024**



32 18-14

