











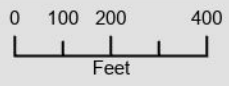


**Comprehensive Plan LUIS Classification**

 Special District Overlay	 Level 6 - Regional Employment/Commercial
 Level 1 - Rural Residential	 Level 7 - Major Industrial
 Level 2 - Urban Residential	 Greenway/Floodplain
 Level 3 - Transition Area	 Public Recreation
 Level 4 - Commercial/Employment Nodes	 Private Recreation
 Level 5 - Downtown Area	 Public/Semi-Public



**SP-001966-2025**



21 18-14

