

## TEMPORARY CONSTRUCTION EASEMENT

KNOW ALL MEN BY THESE PRESENTS:

That all undersigned, **DANIEL TAYLOR**, the Owner(s), of the legal and equitable title to the following described real estate situated in Wagoner County, State of Oklahoma, for and in consideration of the sum of One Dollar (\$1.00), cash in hand, paid by the City of Broken Arrow, an municipal corporation, Oklahoma, and other good and valuable considerations, receipt of which are hereby acknowledged, do(es) hereby grant and convey unto the said **CITY OF BROKEN ARROW**, a municipal corporation, County of Tulsa, State of Oklahoma, a temporary easement, through, over, and under, and across the following described property, situated in said County, to-wit:

**SEE EXHIBIT "A"**

for a period of not more than 12 MONTHS FROM THE START OF CONSTRUCTION. This grant of temporary right to use and occupy is given for the purpose of permitting the City of Broken Arrow, its employees, representatives, agents, and/or persons under contract with it, to use said described property for construction of the roadway improvements.

That the Owner(s) agree that this temporary construction easement shall be binding upon their heirs, executors, administrators and personal representatives during the term hereof and further agree that in the event the premises covered by this temporary construction easement are sold, assigned or conveyed, that the purchaser or grantee thereof will be advised of the existence of this temporary grant and that said sale during said term shall be made subject to the rights herein given.


IN WITNESS WHEREOF, the parties hereto have caused this instrument to be executed this 19 day of June, 2024.

By:   
Daniel Taylor

STATE OF OKLAHOMA )  
 ) §  
COUNTY OF WAGONER )

19th BEFORE ME, the undersigned, a Notary Public, in and for said County and State, on this day of June, 2024, personally appeared Daniel Taylor, to me known to be the identical person(s) who executed the within and foregoing instrument in writing and acknowledged to me that he (she) executed the same as his (her) free and voluntary act and deed, and as the free and voluntary act and deed for the uses and purposes therein set forth.

Given under my hand and seal of office the day and year last written above.



Approved as to Form:  
CITY of Broken Arrow, Oklahoma,  
A municipal corporation

Graham Parker  
Assistant City Attorney

[Signature]  
NOTARY PUBLIC

Approved as to Substance:  
CITY of Broken Arrow, Oklahoma,  
A municipal corporation

Michael L. Spurgeon, City Manager

Attest:

Engineer SLR Checked: 7/1/24  
Project: ST1413A, 37th St. Kenosha-Albany roadway imp. Tract 1

City Clerk

# EXHIBIT "A"

## Taylor

### TEMPORARY CONSTRUCTION EASEMENT

#### LEGAL DESCRIPTION:

*A tract of land lying in the Northwest Quarter Section 5, Township 18 North, Range 15 East of the Indian Meridian, Wagoner County, Oklahoma, being more particularly described as follows:*

*The west 10 feet of Lot 1, Block 2, Hill View Acres, Sub-Division of part of the Southwest Quarter of the Northwest Quarter of said Section 5, Township 18 North, Range 15 East. Said lands lying in the City of Broken Arrow, Wagoner County, Oklahoma and containing 2,178 square feet more or less.*


*This description was prepared on December 27, 2023 by Michael E. Small, PLS Oklahoma Licensed Surveyor No. 1770*

*Basis of Bearings: Oklahoma Coordinate System 1983, North Zone Being N01°23'49"W along the west line of the NW ¼ of Sec. 5, T18N, R15E, I.M.*

*Michael E. Small, PLS  
MKEC Engineering, Inc.  
1000 W. Wilshire Blvd., Suite 401  
Oklahoma City, OK 73116  
405-842-8558  
Certificate of Authorization Number CA 2958, Expires June 30, 2025*



<p>©2024 MKEC Engineering All Rights Reserved www.mkec.com</p> <p>These drawings and their contents, including, but not limited to, all concepts, designs, &amp; ideas are the exclusive property of MKEC Engineering (MKEC), and may not be used or reproduced in any way without the express consent of MKEC.</p>	 <b>MKEC</b> <small>Oklahoma City, OK 405-842-8558 CA - 2958 EXP. 6-30-2017</small>
---	--

 <b>CITY OF BROKEN ARROW</b> <i>Where opportunity lives</i>	PARCEL: TEMP. CONSTR. ESMT.	PROJECT NO. 2001010354
	DRAWING: TRACT MAP 1	PAGE: 1 of 2
	REV:	DATE: JANUARY 2024
		DRAWN BY: DSN
		SCALE: 1: 60
		CHK'D BY: MS

J:\PROJECTS\2020\2001010354\_BROKEN\_ARROW\_37TH-KENOSHA\04\_SURVEY\DWG\TRACT\_MAPS\20354 TRACT MAPS.DWG

# EXHIBIT "A"

## Taylor

### TEMPORARY CONSTRUCTION EASEMENT

**OWNER:**

Daniel W. and Viola J. Taylor

**ADDRESS:**

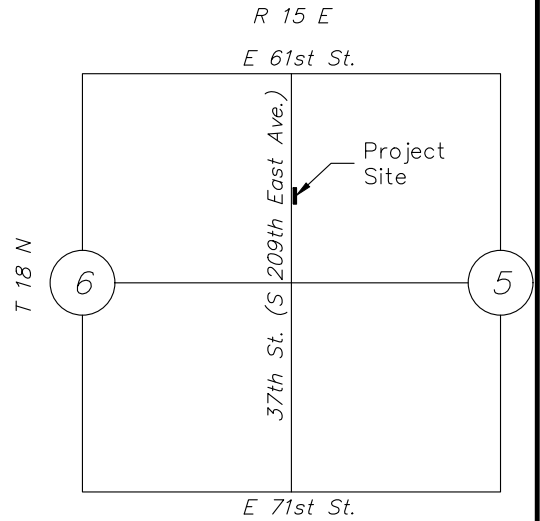
20925 E. 65th St. S.  
Broken Arrow, OK 74014

**PROPERTY ID:**

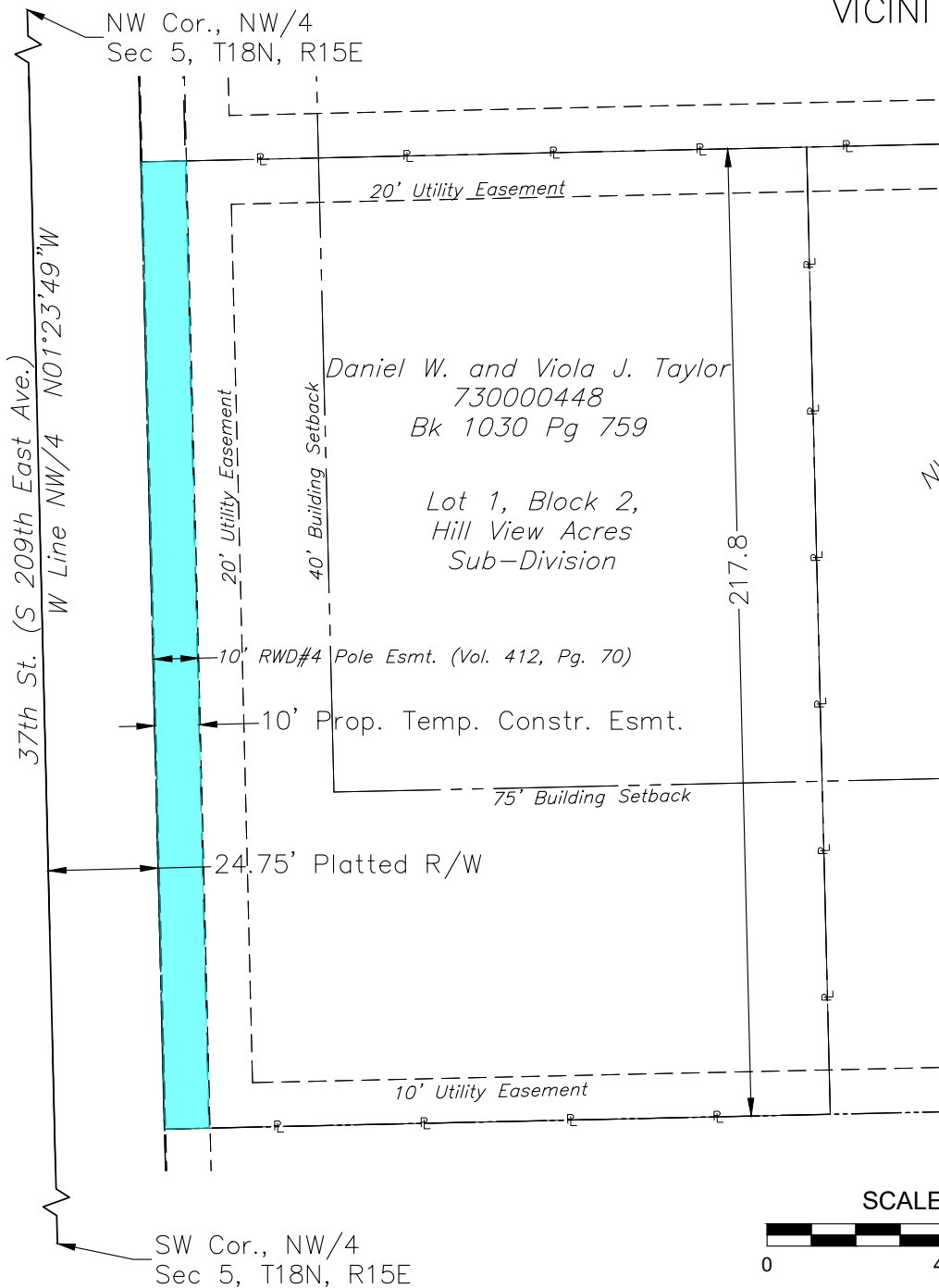
730000448

**STATEMENT OF BEARINGS:**

Basis of Bearings: Oklahoma Coordinate System  
1983, North Zone Being N01°23'49"W along the  
west line of the NW 1/4 of Sec. 5, T18N, R15E, I.M.



VICINITY MAP



NW 1/4  
SEC 5,  
T18N, R15E



SCALE: 1"=40'



**LEGEND:**

Temporary Construction Easements  
=2,178 sq. ft.

THIS TRACT EXHIBIT DOES NOT  
CONSTITUTE A BOUNDARY SURVEY PLAT

PROJECT NO. 2001010354
PAGE: 2 of 2
DATE: JANUARY 2024
DRAWN BY: DSN
SCALE: 1: 60
CHK'D BY: MS

©2024  
MKEC Engineering  
All Rights Reserved  
www.mkec.com  
These drawings and their contents,  
including, but not limited to, all  
concepts, designs, & ideas are the  
exclusive property of MKEC  
Engineering (MKEC), and may not be  
used or reproduced in any way without  
the express consent of MKEC.



CITY OF  
**BROKEN ARROW**  
Where opportunity lives

PARCEL: TEMP. CONSTR. ESMT.  
DRAWING: TRACT MAP 1  
REV: