













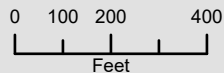
**SUBJECT TRACT  
LAND USE PLAN  
URBAN RESIDENTIAL  
GREENWAY/FLOODPLAIN**

**Comprehensive Plan LUIS Classification**

 Special District Overlay	 Level 6 - Regional Employment/Commercial
 Level 1 - Rural Residential	 Level 7 - Major Industrial
 Level 2 - Urban Residential	 Greenway/Floodplain
 Level 3 - Transition Area	 Public Recreation
 Level 4 - Commercial/Employment Nodes	 Private Recreation
 Level 5 - Downtown Area	 Public/Semi-Public



**BAZ-002810-2026**



06 18-15

