

**SUBJECT TRACT
LAND USE PLAN
MAJOR INDUSTRIAL
GREENWAY/FLOODPLAIN**

E HOUSTON ST

E 81ST ST S

S 23RD ST

S 193RD EAST AVE

E DALLAS ST













E EL PASO ST

E FORT WORTH ST

S 24TH ST

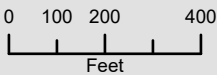
S 24TH ST

Comprehensive Plan LUIS Classification

- | | |
|--|--|
|  Special District Overlay |  Level 6 - Regional Employment/Commercial |
|  Level 1 - Rural Residential |  Level 7 - Major Industrial |
|  Level 2 - Urban Residential |  Greenway/Floodplain |
|  Level 3 - Transition Area |  Public Recreation |
|  Level 4 - Commercial/Employment Nodes |  Private Recreation |
|  Level 5 - Downtown Area |  Public/Semi-Public |



BAZ-001765-2024



13 18-14

