

City of Broken Arrow

Drainage Advisory Committee



PROJECT REPORT

DATE:	July 10, 2025
NAME	Ruth Mellott
ADDRESS / LOCATION	319 W. Freeport St.
WATERSHED	Haikey Creek
ESTIMATE	\$20,000
CASE NO.	25-013

DESCRIPTION

The project is located at 319 W. Freeport St. in Old Town Broken Arrow at the southeast corner of W. Freeport St. and N. Cedar Ave. Street runoff flows west along Freeport St. and through the applicant's front yard and driveway. The runoff from the street has washed out the gravel driveway causing craters, inundates the backyard, and gets into the applicant's shed.

The ditch along the road appears to have silted in over time. Curb and gutter along Cedar St. appears to be blocking the flow, diverting the street runoff onto the applicant's property causing adverse impacts.

Staff is requesting \$20,000.00 of the 2018 General Obligation Bond Proposition 6 for mitigating the erosion and re-establishing the ditch along W. Freeport St.

This area flows to Haikey Creek.

Case No. 25-013

BENEFIT

Mitigate the runoff from the public road eroding private property.

RECOMMENDATION

Approve the request for expenditure of \$20,000 to mitigate erosion and re-establish the ditch.

COMPLETED BY: Sarah Walters

DATE: 7/10/2025

Walters, Sarah

From: Wilson, Patrick
Sent: Wednesday, July 2, 2025 4:16 PM
To: Walters, Sarah
Cc: Reed, David
Subject: FW: *NEW SUBMISSION* Drainage Advisory Committee Project Application

Patrick Wilson, P.E., CFM

*Stormwater Division Manager
Engineering and Construction Department*

City of Broken Arrow

485 N. Poplar Ave.

Broken Arrow, OK 74012

Office: 918-259-7000 ext. 5243 | Fax: 918-259-8453

pwilson@brokenarrowok.gov | www.brokenarrowok.gov



This message is intended only for the use of the individual or entity to which it is addressed and may contain information that is privileged, confidential and, exempt from disclosure under applicable law. If you receive this message in error, you are hereby notified that the City of Broken Arrow does not consent to any reading, dissemination, distribution or copying of this message. If you have received this communication in error, please notify the sender immediately and destroy the transmitted information immediately.

From: BrokenArrowOK.gov webmaster <webmaster@brokenarrowok.gov>
Sent: Wednesday, July 2, 2025 4:15 PM
To: Wilson, Patrick <PWilson@brokenarrowok.gov>; Engineering & Stormwater <engineering.stormwater@brokenarrowok.gov>
Subject: *NEW SUBMISSION* Drainage Advisory Committee Project Application

Drainage Advisory Committee Project Application

Submission #: 4160797
IP Address: 172.59.121.110
Submission Date: 07/02/2025 4:15
Survey Time: 16 minutes, 27 seconds

You have a new online form submission.

Note: all answers displaying "*****" are marked as sensitive and must be viewed after your login.

Owner Name

Ruth Mellott

Phone

(918) 822-3272

Email

ruthieemellott@gmail.com

Owner Mailing Address

319 West Freeport Street
Broken Arrow, OK 74012

Address of Property with Drainage Problem

319 West Freeport Street
Broken Arrow, OK

Location of Drainage Issue on Property

Drive way / backyard

Description of Problem

Water flows down Freeport St through my front yard and driveway, it has washed almost all gravel out causing craters, also floods my back yard causing flooding into the shed, had to replace several items because of the flooding, the rain water needs to be directed to flow to a drain, Thank you for your help!

Please attach photos depicting the Drainage Issue

[17514907207034244588426298156736.jpg](#)

[17514907697216865008101658757231.jpg](#)

Thank you,

City of Broken Arrow

This is an automated message generated by Granicus. Please do not reply directly to this email.

Location Map

S. ELM PLACE (N. 161ST E. AVE.)

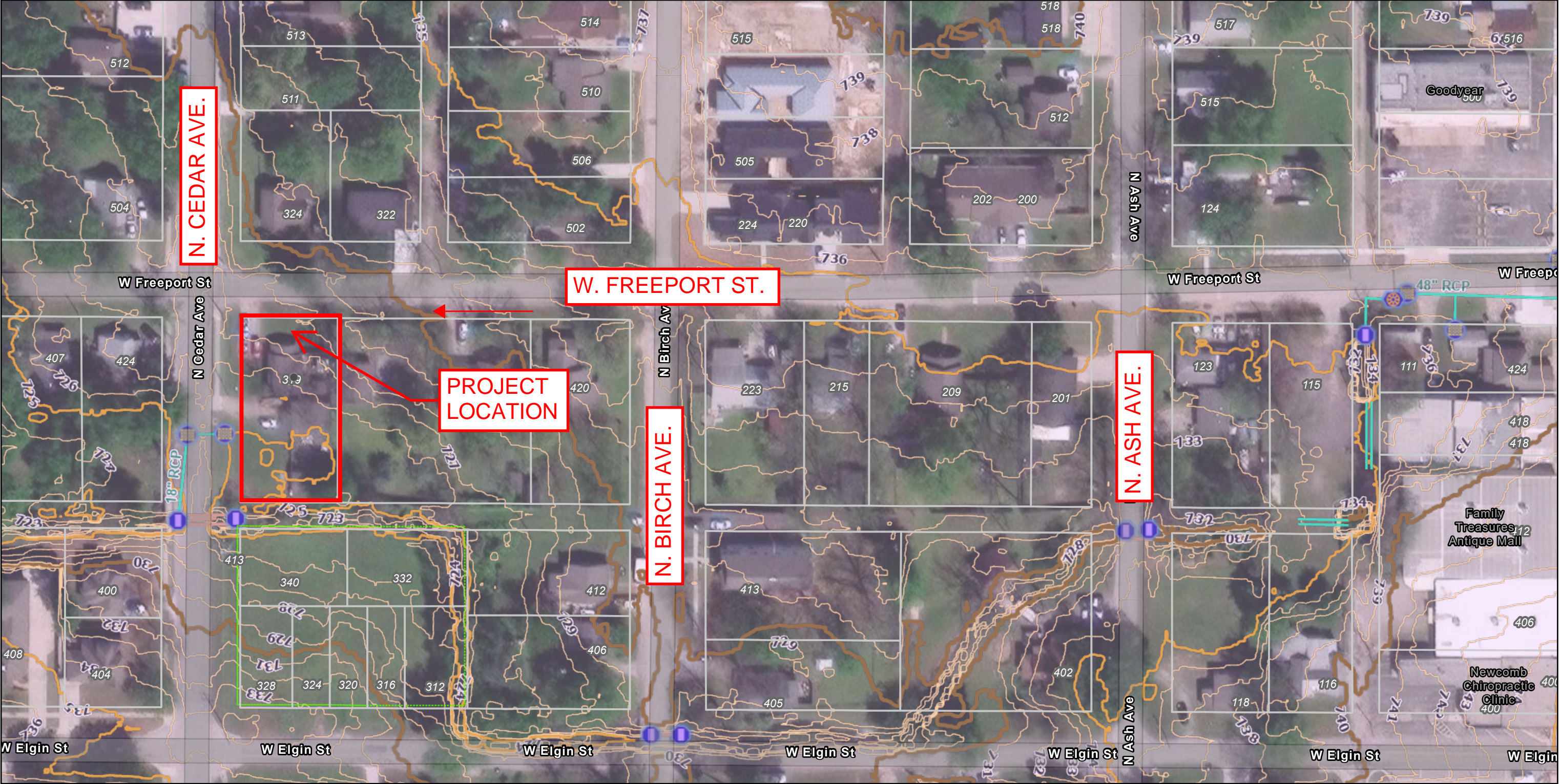
N. MAIN ST.

W. FREEPORT ST.


PROJECT
LOCATION



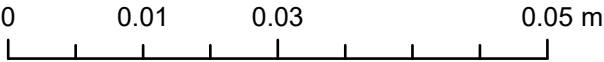
Stormwater Utility Map



7/10/2025 11:35 AM



This map's utility information is for general purposes only. The City of Broken Arrow makes no warranties regarding its accuracy, completeness, or reliability. Use of this information is at risk.



Maxar, Microsoft, City of Tulsa, US Census Bureau, INCOG, & unknown, Esri Community Maps Contributors, City of Tulsa, Texas Parks & Wildlife, © OpenStreetMap, Microsoft, Esri,











