











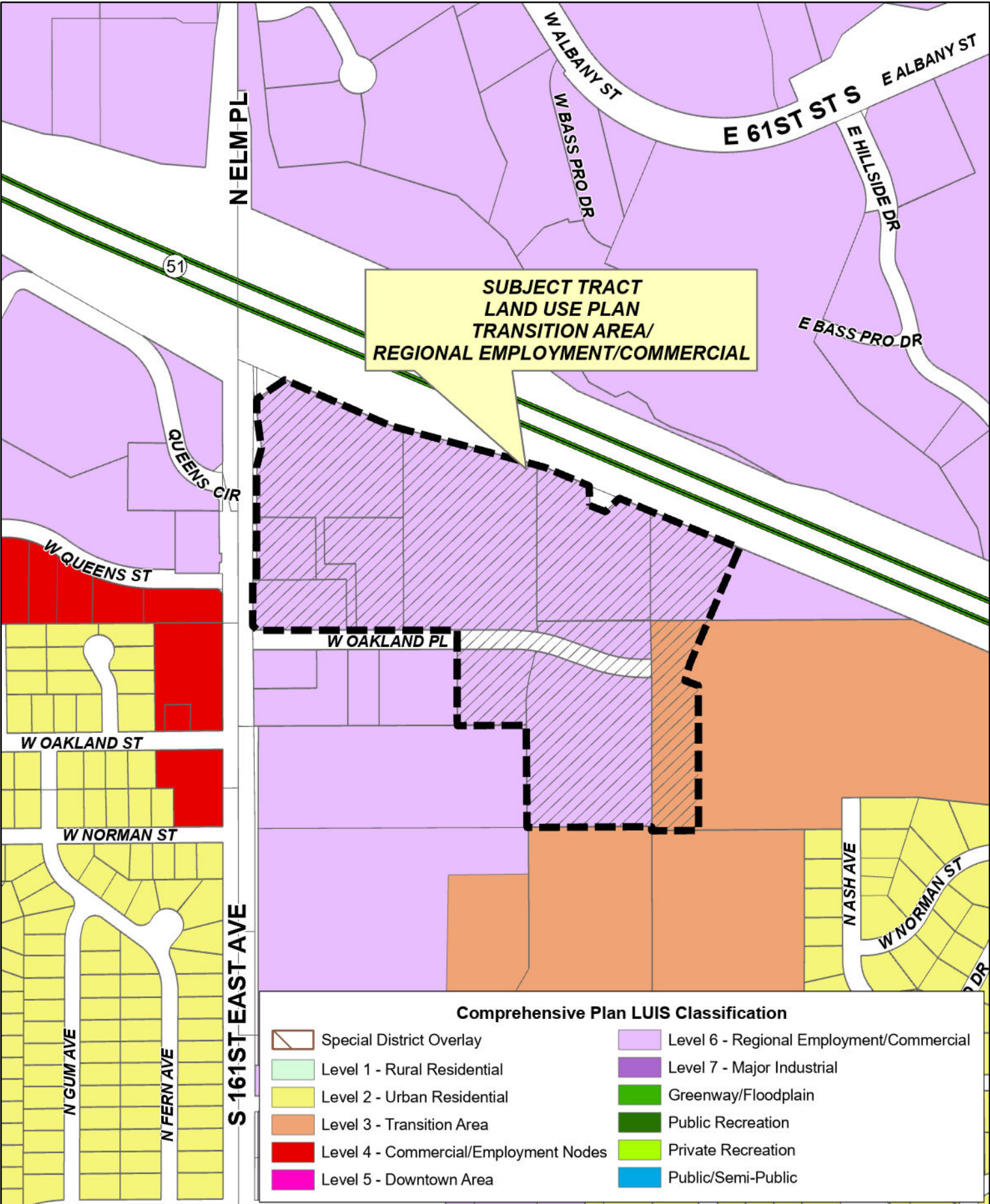


**SUBJECT TRACT
LAND USE PLAN
TRANSITION AREA/
REGIONAL EMPLOYMENT/COMMERCIAL**

Comprehensive Plan LUIS Classification

	Special District Overlay		Level 6 - Regional Employment/Commercial
	Level 1 - Rural Residential		Level 7 - Major Industrial
	Level 2 - Urban Residential		Greenway/Floodplain
	Level 3 - Transition Area		Public Recreation
	Level 4 - Commercial/Employment Nodes		Private Recreation
	Level 5 - Downtown Area		Public/Semi-Public

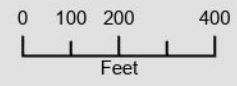


300' Radius



Subject Tract

PUD-001972-2025
BAZ-001971-2025



02 18-14

